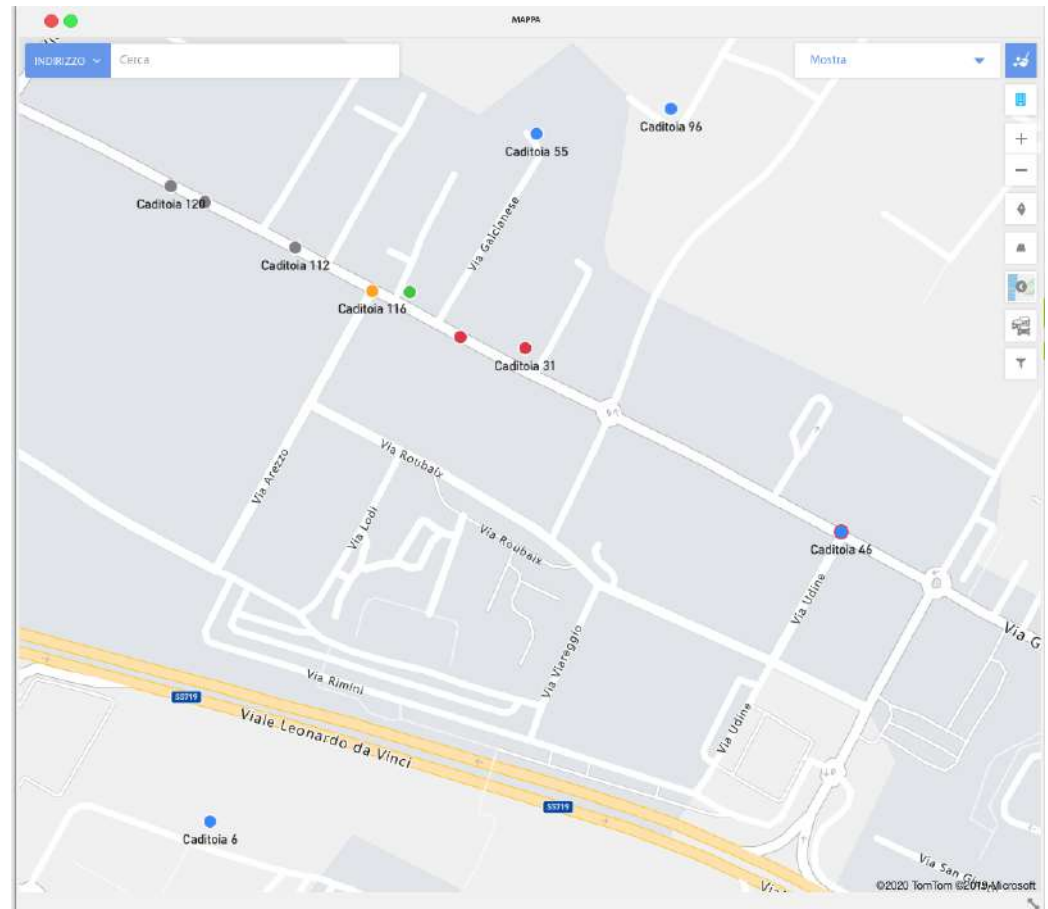


## THE PROJECT

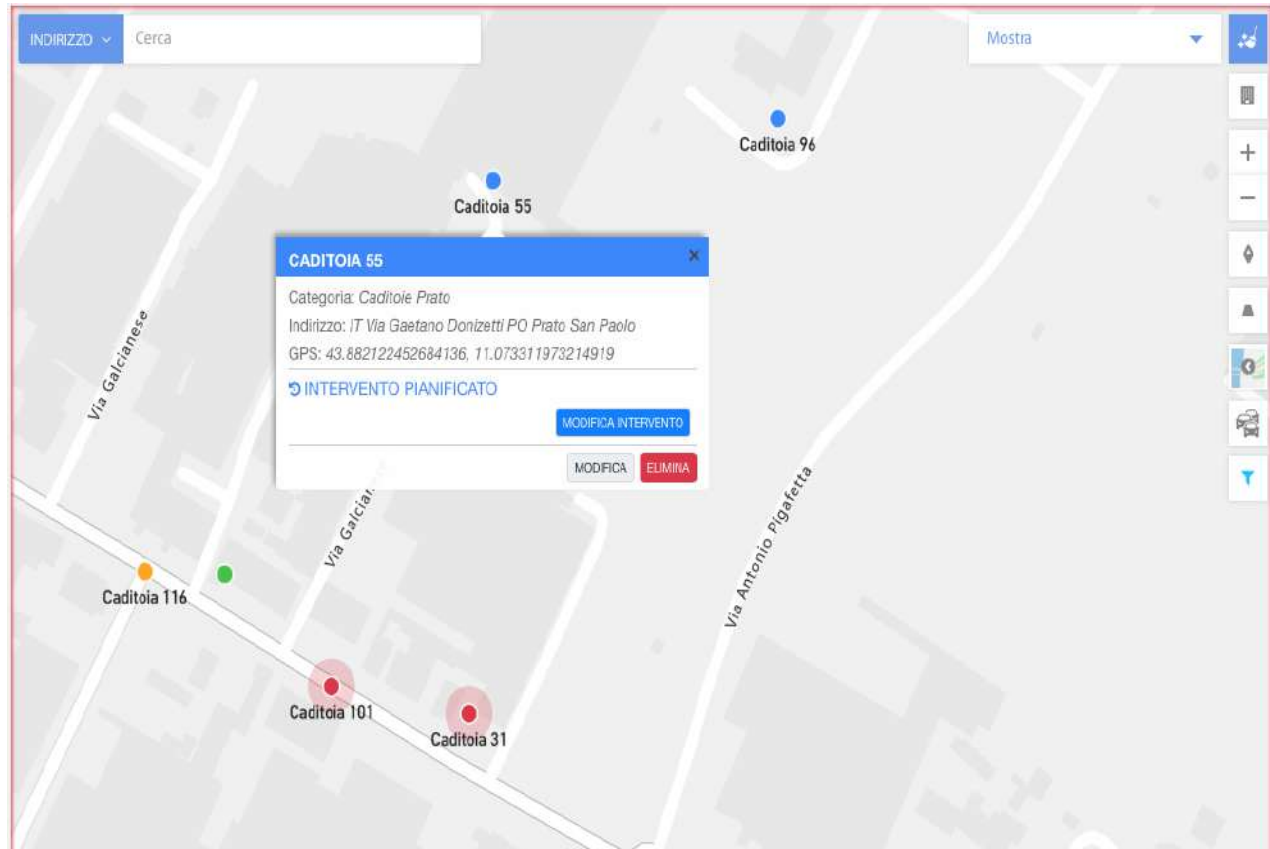
The customer needs to track and manage the maintenance of drains and manholes.

Now all of this is possible on Fleet2Track through an app.



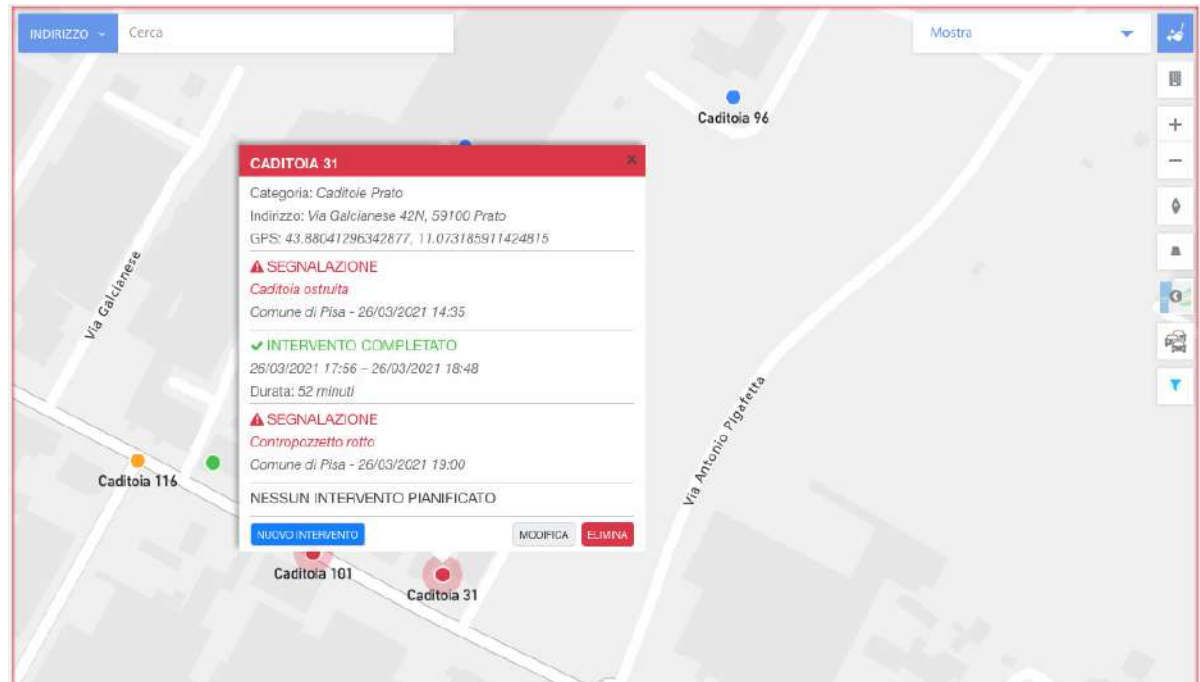
The **administrator** has the possibility to do a daily planning of the points of interest that need an intervention and see the vehicle used.

The **operator** sees the list of POIs via an app on the phone and can update the processing status (check-in, check-out, notes and/or attachments)



Moreover, by planning the points to be maintained, it's possible to manage all the processes that are performed.

-  Unplanned point of interest
-  Point of interest being worked on
-  Unable to complete the operation
-  Completed operation
-  Operation point reported, urgent action is required









External users (e.g. departments) can report urgent interventions, insert photos and attachments, send weather alerts or similar events, as well as the ability to see the vehicles used and the history of operations.

The operator and administrator are notified in real time.

### SEGNALAZIONI

Mostra segnalazioni completate

- Segnalazione (Intervento in corso)**  
Caditoia 46 (Via Galcianese 32B, 59100 Prato)  
 *La caditoia per lo scarico delle acque bianche posta in via Alcide de Gasperi è intasata e non permette il corretto deflusso delle acque piovane formando una pozzanghera che ad ogni generosa piovuta deborda riversando acqua verso il vicino garage.*  
Comune di Pisa - 25/03/2021 17:14
- Allerta Meteo (in corso)**  
 *Allerta Meteo Gialla Prato*  
Comune di Pisa - 01/04/2021 00:00 - 06/04/2021 00:00
- Segnalazione**  
 Caditoia 101 (Via Galcianese 93D, 59100 Prato)  
*aaaaa*  
Comune di Pisa - 02/04/2021 09:30
- Segnalazione**  
 Caditoia 31 (Via Galcianese 42N, 59100 Prato)  
*Contropozzetto rotto*  
Comune di Pisa - 26/03/2021 19:00



All the functions described above are also available via smartphone, on the Fleet2Track app.

