



Track
4 people



Track4People
tourism project



We have created an application that allows the monitoring of groups of people designed on the needs of tour operators to offer a cutting-edge technological service: offer increased security to the customer and generate a new profit opportunity for the company that can thus add a service to the own proposal. Given your excellence in tourism services, an excellent opportunity.


The instrument chosen for Track 4 People is the **GH4000 Handheld GPS / GLONASS / GSM TRACKER** Tracker device with alarm for monitoring people



The tool requires the use of DATA SIM cards:

Recommended for standard use of tracking, localization and sending personalized alarms via sms.

If you want to activate the telephone functions of the tracker device, you will have to opt for the use of voice SIM (recommended for mixed use of tracking with the possibility of listening to the environment and voice call), according to the tariff plans offered by telephone operators on the free market.



**Track4People proposes a further solution:
the Spot gen3 device, an award-winning
product, offers a fundamental
communication line for rescue using 100%
satellite technology**



List of basic commands



 **HELP**

 **PERSONALIZED MESSAGE**

 **S.O.S.**

 **CONFIRMATION BUTTON**

 **TRACK**

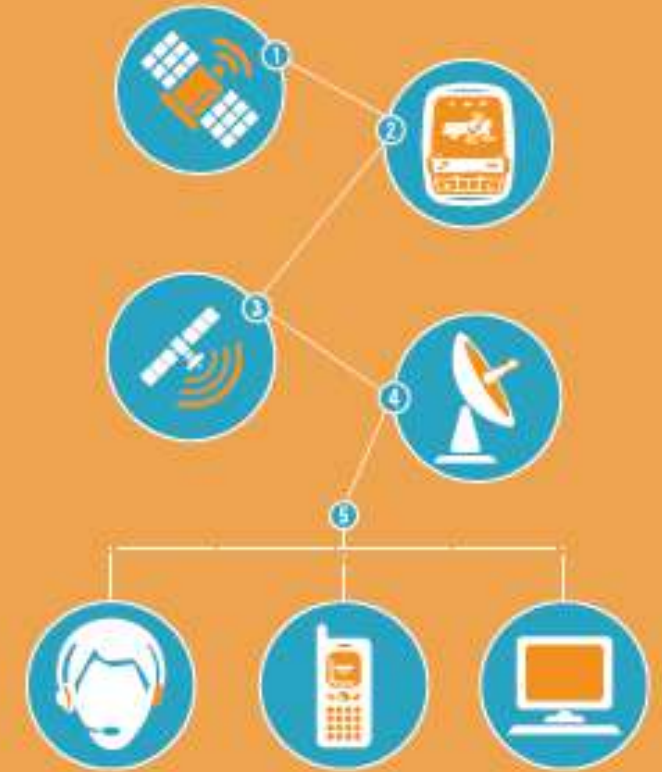
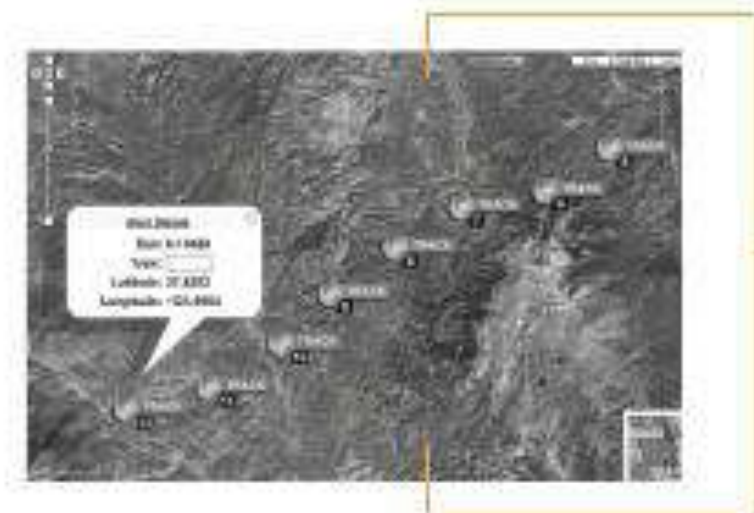
 **ON / OFF**

 **GPS LIGHT**

 **LIGHT MESSAGE SENT**

How SPOT works

- 1 GPS satellites provide signals
- 2 SPOT determines your GPS location and sends your location with a pre-programmed message to communication satellites
- 3 Satellite antennas and a global network send the location and message to the appropriate network.
- 4 Your location and messages are delivered as per your instructions via email, text message or emergency notification to the GEOS Coordination Center



Google Based on Google Maps™

When SPOT sends a text or email message to one of your contacts or the GEOS Emergency Response Coordination Center (IERCC), it includes GPS coordinates and a web link (email only) to view your location using Google Maps™.

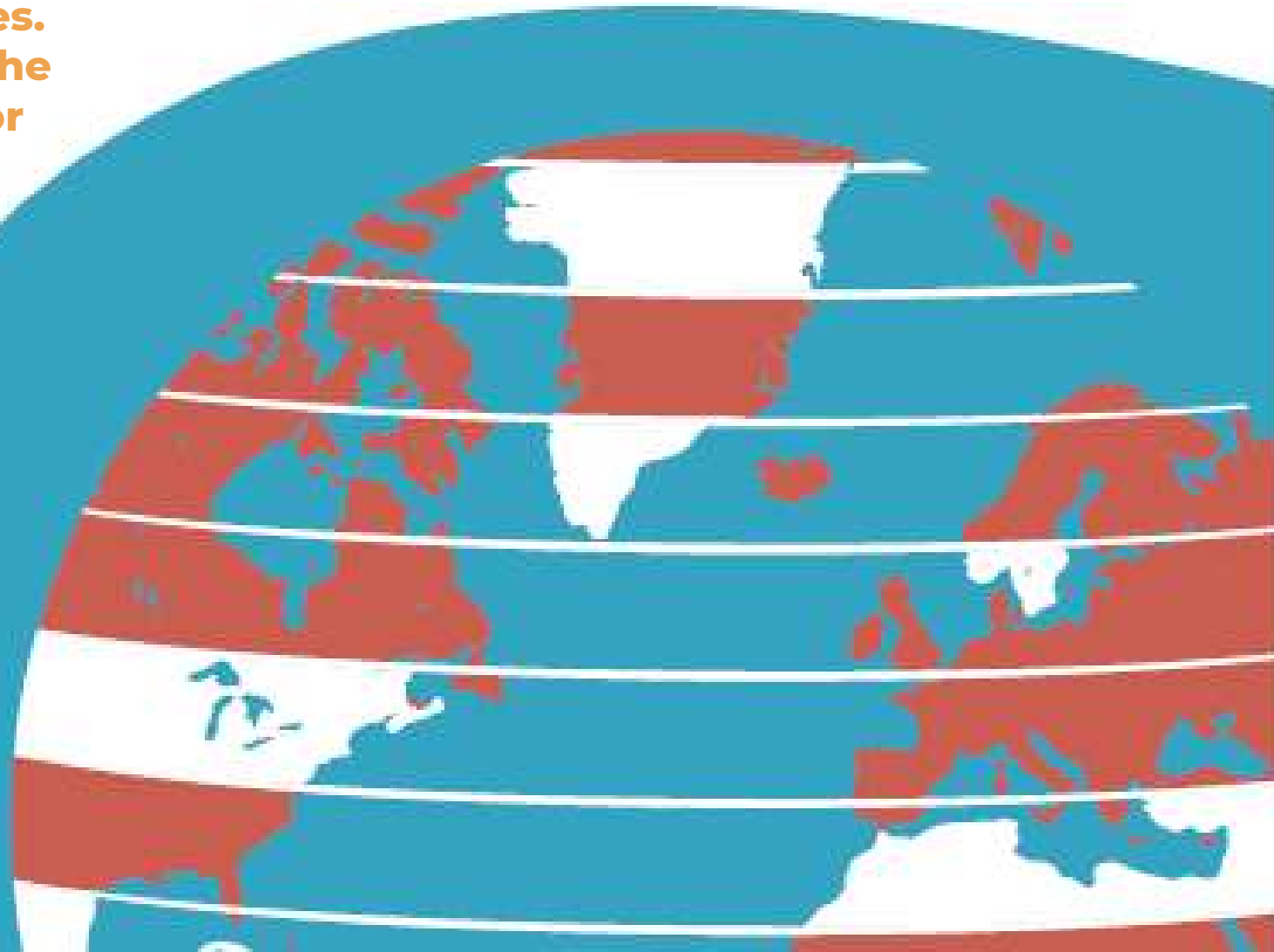


When your adventures take you out of cellular coverage, SPOT Gen3 allows you to check and track to find out if the tourist is okay, it also allows you to send rescue workers his GPS position, all at the push of a button.

Add this rugged, pocket-sized device to your essential gear and stay connected wherever you are.

Long live the adventure.

The companion with his smartphone can check exactly where a member of his group is, for shore excursions on cruise ships a more effective control that guarantees compliance with timetables. In the case of Extreme excursions, in the forest, at sea, the instrument allows for real-time control via satellite. The distress messages sent together with the location are customizable.



Thanks for your attention



Track
4 people

Startit Srl



**Via Galcianese, 44
int C9 C10
59100 Prato (PO)**



**+39 0574 592920
+39 0574 538006**



info@startit.it